

**R-21**

Sl. No.	Name	Age	Gender	Religion	Marital Status	Education	Occupation	Income	Assets	Liabilities	Remarks
1											
2											
3											
4											
5											
6											
7											
8											
9											
10											
11											
12											
13											
14											
15											
16											
17											
18											
19											
20											
21											
22											
23											
24											
25											
26											
27											
28											
29											
30											
31											
32											
33											
34											
35											
36											
37											
38											
39											
40											
41											
42											
43											
44											
45											
46											
47											
48											
49											
50											



**Note cam lite**

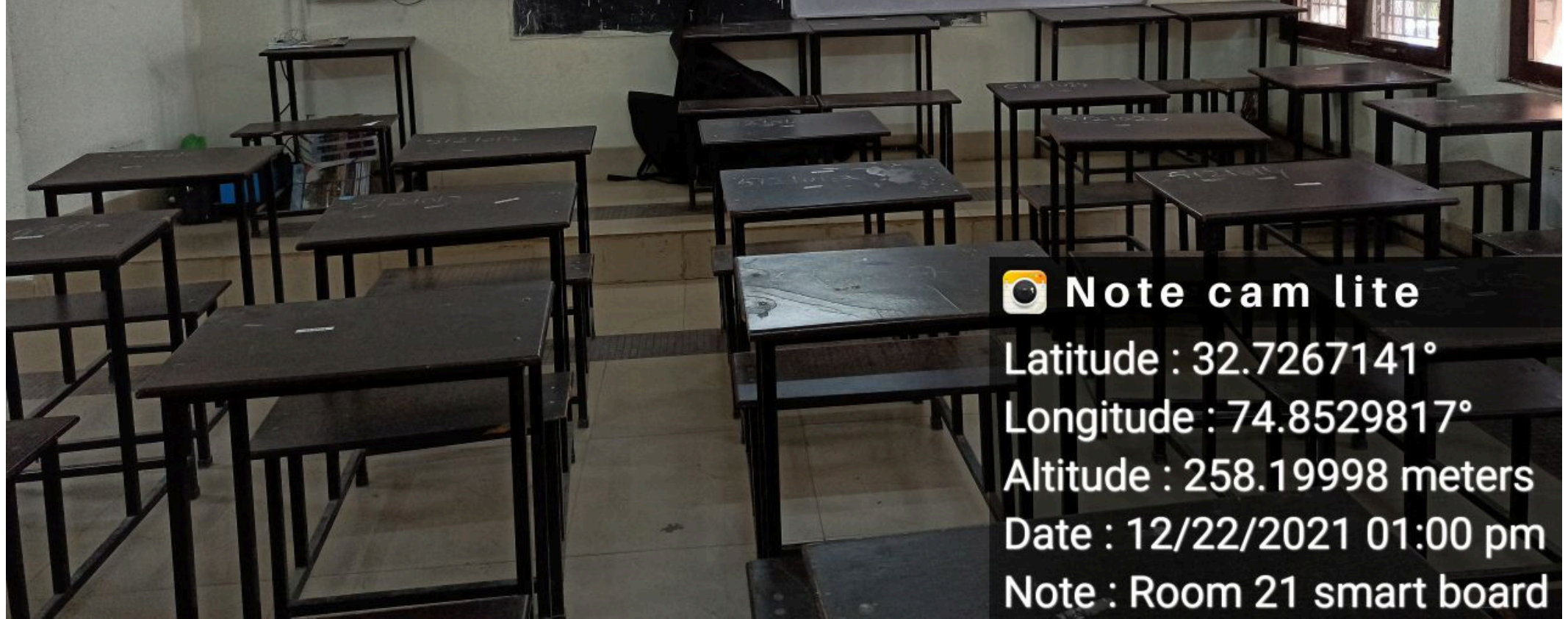

Latitude : 32.72661666666667°


Longitude : 74.853193333333334°

Altitude : 354.4 meters

Date : 12/22/2021 12:59 pm

Note : Room 21 smart board



 **Note cam lite**  
Latitude : 32.7267141°  
Longitude : 74.8529817°  
Altitude : 258.19998 meters  
Date : 12/22/2021 01:00 pm  
Note : Room 21 smart board

R-22

ROOM



Note cam lite

Latitude : 32.726195°


Longitude : 74.85236833333333°

Altitude : 315.1 meters

Date : 12/22/2021 01:01 pm

Note : Room 22 smart board



 Note cam lite

Latitude : 32.726673333333333°

Longitude : 74.85301°

Altitude : 315.2 meters

Date : 12/22/2021 01:02 pm

Note : Room 22 smart board

**R-23**

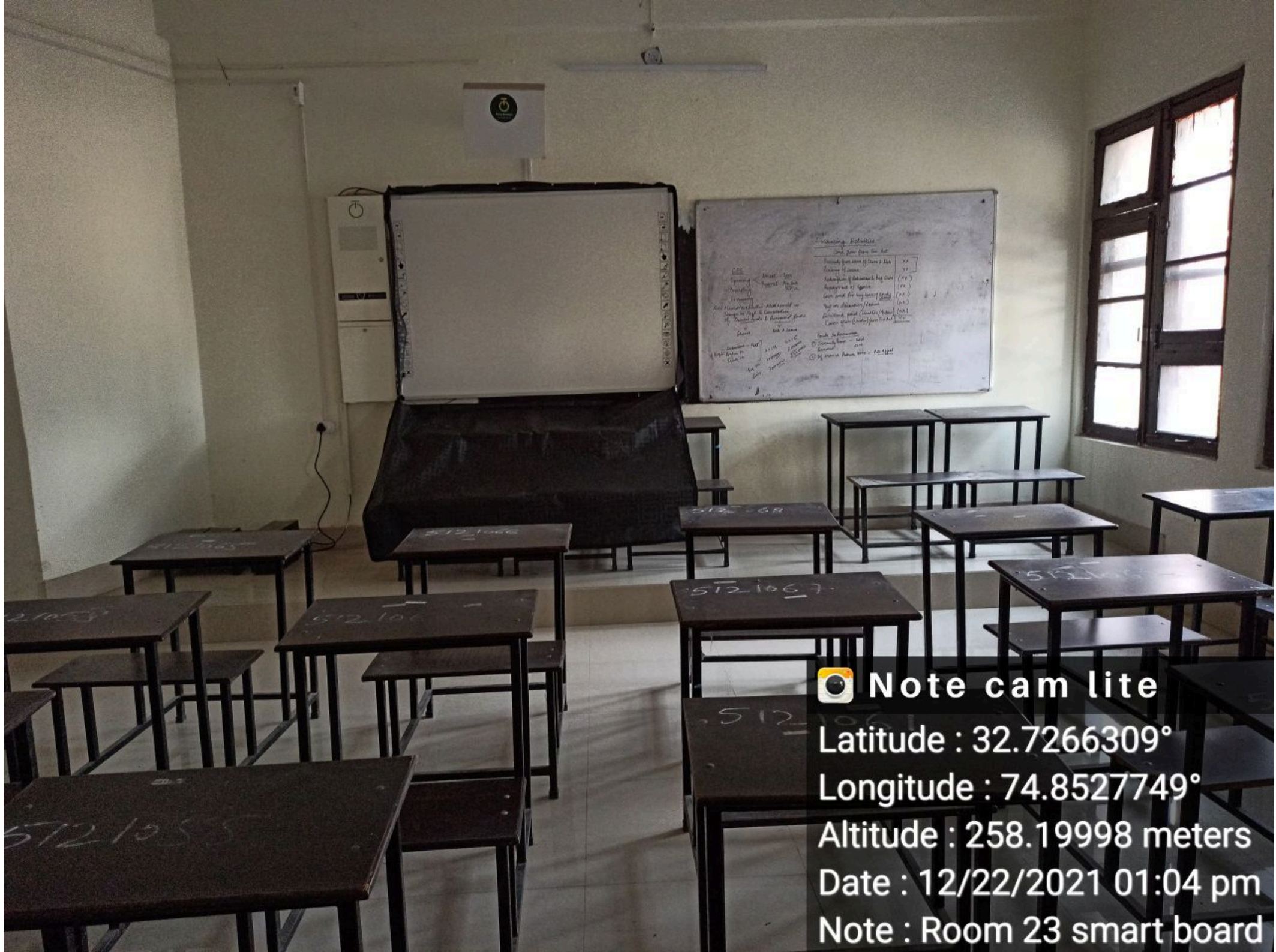
W. DON NORTH  
1901  
Please to the Board of Directors  
of the County of ...  
PLATE ...  
...  
...

ROOM NO  
27



NOTICE  
...

 **Note cam lite**  
Latitude : 32.7265529°  
Longitude : 74.8528673°  
Altitude : 258.3 meters  
Date : 12/22/2021 01:03 pm  
Note : Room 23 smart board



Note cam lite

Latitude : 32.7266309°

Longitude : 74.8527749°

Altitude : 258.19998 meters

Date : 12/22/2021 01:04 pm

Note : Room 23 smart board

R-24

SEU D30 (1)

Handwritten notes and a printed document are pinned to the wall on the left side of the doorway.



**Note cam lite**

Latitude : 32.72654°

Longitude : 74.85277166666667°

Altitude : 315.2 meters

Date : 12/22/2021 01:05 pm

Note : Room 24 smart board



Valuation of P4 - 12 marks  
 AY - 5 marks  
 2017, 2018  
 Common Stock / Equity  
 P4 → 12 marks  
 AY → 5 marks  
 2020 → 2021 → 2022  
 2021 → 2022 → 2023

BOWLINE ON THE BIGHT REEF KNOT  
 SINGLE SHEET BAND  
 DOUBLE SHEET BAND  
 TIMERS HITCH  
 ROLLING HITCH  
 FIGURE 8  
 CLOVE HITCH  
 MARLINE HITCH  
 MARLINE SPIKE HITCH

 **Note cam lite**  
 Latitude : 32.7266308°  
 Longitude : 74.8528128°  
 Altitude : 258.19998 meters  
 Date : 12/22/2021 01:06 pm  
 Note : Room 24 smart board



**R-25**

SECRET

25

Handwritten notes and a printed document on the wall to the right of the door. The document appears to be a schedule or list with columns and rows, possibly a roster or inventory list. There are handwritten numbers and signatures on it.



**Note cam lite**

Latitude : 32.72634°

Longitude : 74.85279166666666°

Altitude : 315.2 meters

Date : 12/22/2021 01:12 pm

Note : Room 25 interactive panel



 **Note cam lite**  
Latitude : 32.726568°  
Longitude : 74.8525452°  
Altitude : 258.19998 meters  
Date : 12/22/2021 01:12 pm  
Note : Room 25 interactive panel

R-27


542-575-27 28-12-18

SPECIAL  
RECLASS  
at a Sem  
in the

NO - 07

Sl. No.	Name	Age	Sex	Religion	Marital Status	Occupation	Address
1							
2							
3							
4							
5							
6							
7							
8							
9							
10							

 **Note cam lite**  
Latitude : 32.7262799999999996°  
Longitude : 74.852643333333333°  
Altitude : 315.2 meters  
Date : 12/22/2021 01:14 pm  
Note : Room 27 interactive panel



NCC  
Sal (3000x3) 1000  
Pavilion  
UP (173000-173000)



Note cam lite

Latitude : 32.726116666666667°

Longitude : 74.852746666666666°


Altitude : 308.0 meters

Date : 12/22/2021 01:15 pm


Note : Room 27 interactive panel



Facilitation Centre Id: F3202013  
WELCOME  
Government of Punjab  
Department of Education  
Office of the Inspector General  
Government of Punjab  
Department of Education  
Office of the Inspector General  
Government of Punjab  
Department of Education  
Office of the Inspector General

 **Note cam lite**  
Latitude : 32.7265917°  
Longitude : 74.852901°  
Altitude : 258.3 meters  
Date : 12/22/2021 01:23 pm  
Note : Smart class 1



 **Note cam lite**  
Latitude : 32.7265929°  
Longitude : 74.8529189°  
Altitude : 258.3 meters  
Date : 12/22/2021 01:25 pm  
Note : Smart class 1

SMART  
CLASS ROOM



**Note cam lite**

Latitude : 32.7260223°

Longitude : 74.8502921°

Altitude : 256.6 meters

Date : 12/17/2021 01:09 pm

Note : Smart class BCA



 **Note cam lite**

**Latitude : 32.72603166666667°**

**Longitude : 74.85025833333334°**

**Altitude : 299.8 meters**

**Date : 12/17/2021 01:10 pm**

**Note : Smart class BCA**